

Round and Round



twinkl

A stylized world map with green continents and light blue oceans serves as the background for the slide. The map is centered on the Atlantic Ocean, showing North and South America on the left and Europe and Africa on the right.


Aim

- I can name and locate the continents and oceans of the world.

Success Criteria

- I can say the names of the 7 continents of the world.
- I can begin to name the world's oceans.
- I can use an atlas to locate the continents and oceans of the world.
- I can label a world map accurately.

What Do I Already Know?



1

What is a continent?

2

Can you name any continents of the world?

3

We live in England – What continent is England in?

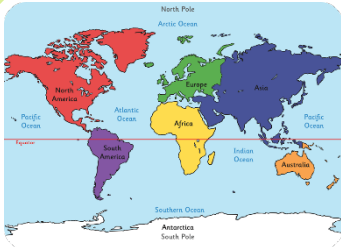
4

Can you name any of the main oceans of the world?

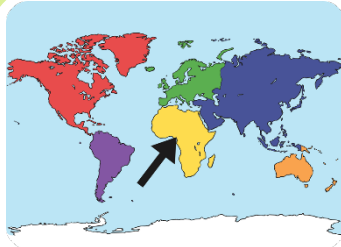
5

Countries are hotter that are near the _____?

Key Words



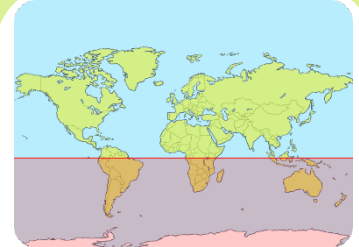
world map



continent




Northern Hemisphere



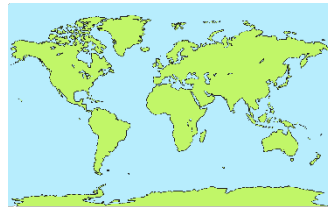
Southern Hemisphere



equator



ocean / sea

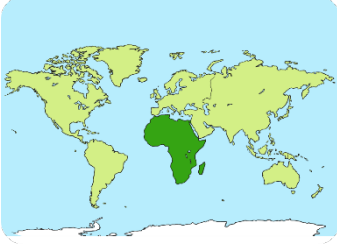


land

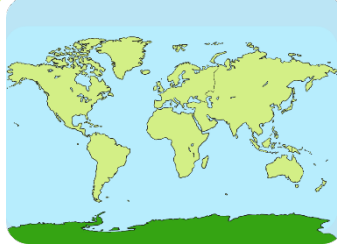


sphere
(round)

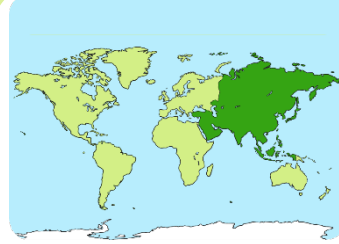
Key Words - Continents



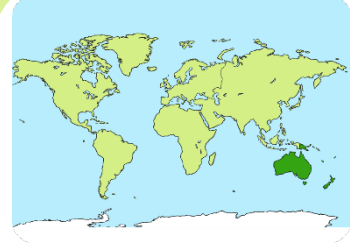
Africa



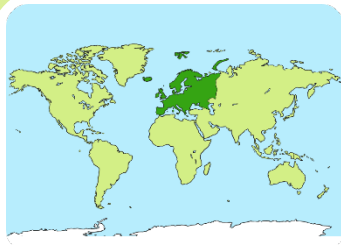
Antarctica



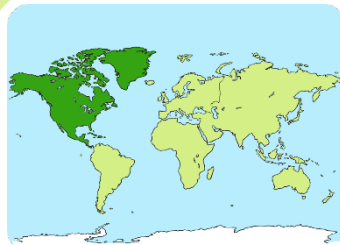
Asia



Australasia



Europe



North
America



South
America

Key Words - Oceans



Mapping the World

Watch this short video which talks about the difference between a globe and a map.



The Earth from Space


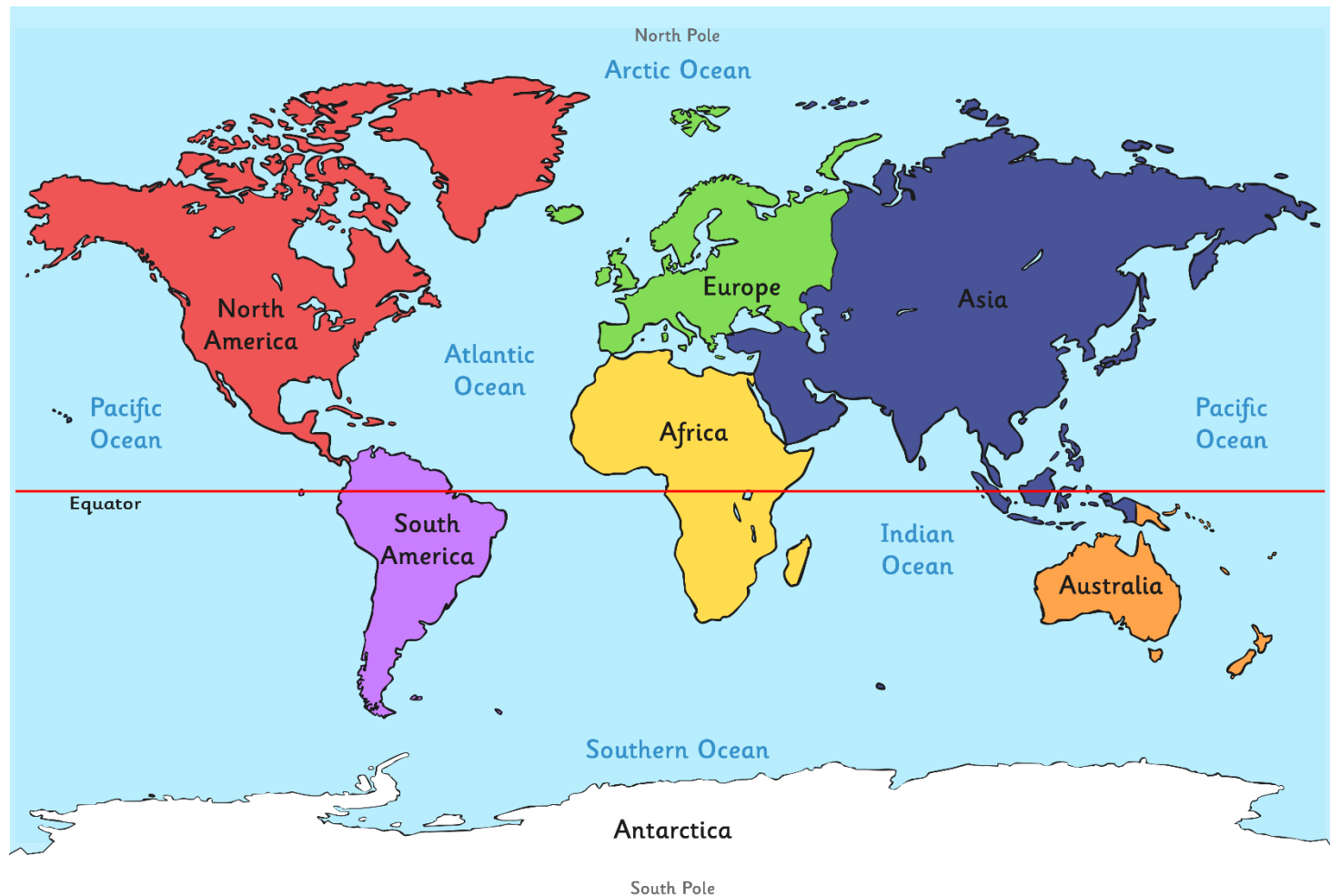


Photo courtesy of NASA Goddard Photo and Video (@flickr.com) - granted under creative commons licence - attribution

Our Wonderful World



Round and Round

Use Google Earth, or a globe if you have access to one. See if you can find:

an area of
land

seas or oceans

the equator

where you live

an island

A continent

a capital city

Challenge: What are the differences between a globe and a map?

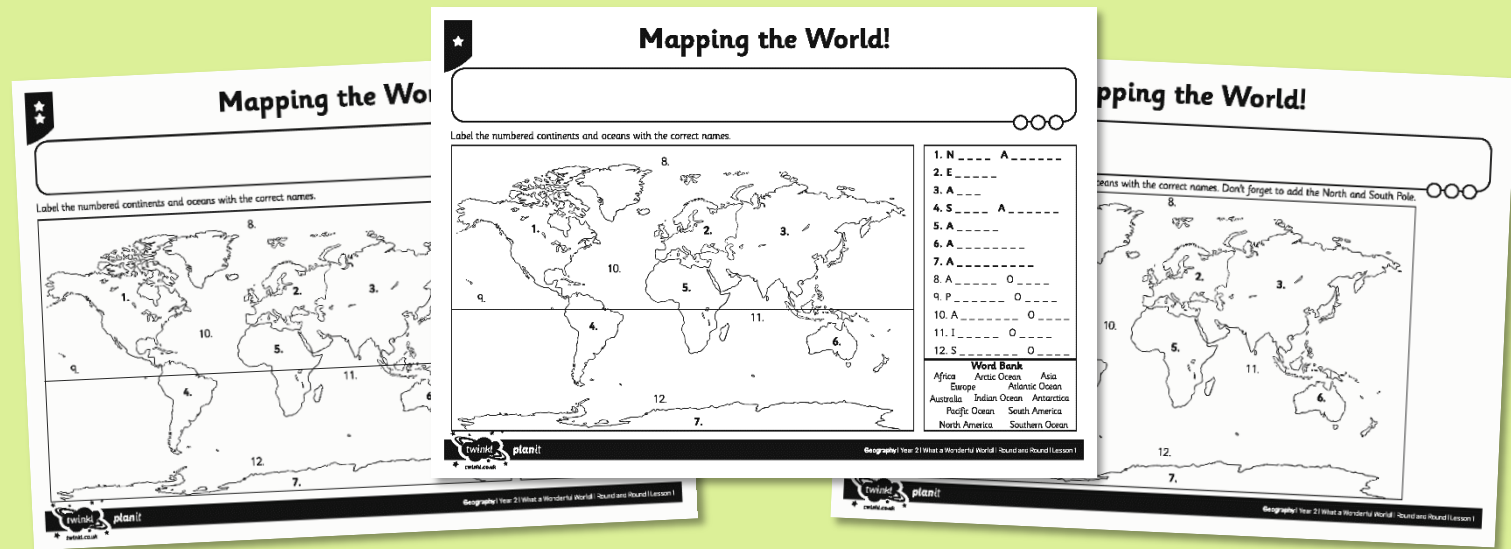



Today's Task: Mapping the World

Can you find, colour and label:


- *The seven continents
- *The five oceans of the world

Challenge: Can you find the North and South Pole and The Equator?



Extension Activities

Use the links on Google Classroom to access a quiz and some further teaching videos from BBC Bitesize.



Test your knowledge of the world

Use a map or atlas to help you if you get stuck.

Play



In this video from BBC Teach, travel around the world, learning about the continents and the planet.

The Equator